
















SLOUGH LOCAL DEVELOPMENT FRAMEWORK PROPOSALS MAP

**SUBMISSION VERSION
 FEBRUARY 2010**

**extract
 LEGEND**

Denise Alder, Department of the Green and Built Environment
 St. Martins Place, 51 Bath Road, Slough, SL1 3UF.

Based on the Ordnance Survey map with the Permission of the
 Controller of Her Majesty's Stationery Office.
 Crown Copyright 2010. Licence No. 100019446.

-  **Plan Boundary**
-  **Existing Business Areas**
CP5, EMP6, EMP8, EMP9, EMP10, EMP12
-  **Shopping Centres**
CP1, CP6, S1, S3, S6, S8, S9, S10, S12, S17, S18
-  **Slough Old Town Area**
CP8, CP9, TC2, S13, S15, S17
-  **Residential Areas of Exceptional Character**
CP9, H12
-  **Public Open Space / Allotments**
CP2, OSC1, OSC9
-  **Green Belt**
CP1, CP2
-  **Wildlife Heritage (Local Wildlife) Sites**
CP9
-  **Area Liable to Flood**
CP8
-  **Ancient Monuments**
CP9
-  **Town Centre Area**
CP1, CP4, CP5, S11, S15, S16
-  **Major Developed Sites in Green Belt**
CP2
-  **Trading Estate / Simplified Planning Zone**
CP5
-  **Public Safety Zone**
CG10
-  **Historic Parks and Gardens**
CP9

-  **Conservation Areas**
CP9
-  **Linear Park**
CP2, CG2
-  **Local Nature Reserves**
CP9
-  **Colne Valley Regional Park**
CP2, GC1
-  **Strategic Gap**
CP1, CP2
-  **Local Plan Proposal Site**
H2, H3
-  **Site Specific Allocation**
SAP1
-  **Selected Key Location**
SAP2

SITE SPECIFIC ALLOCATIONS

- SSA 1 Lynch Hill and Bangle's Spinney
- SSA 2 Britwell and Haymill Regeneration Area
- SSA 3 Newbeech, Long Readings Lane, Elderly Persons Home and Day Centre
- SSA 4 Slough Trading Estate (including Leigh Road Central Core Area)
- SSA 5 149-153 Farnham Road and 415-426 Montrose Avenue
- SSA 6 352-358 Farnham Road
- SSA 7 Cippenham Phase 4
- SSA 8 Watercress beds west of Keel Drive
- SSA 9 Thames Valley Community Centre
- SSA 10 Chalvey Millennium Green
- SSA 11 Slough Town Hall
- SSA 12 Land south of Stranraer Gardens
- SSA 13 Heart of Slough
- SSA 14 Queensmere and Observatory Shopping Centres
- SSA 15 Upton Hospital
- SSA 16 Post Office Sorting Office, Wellington Street
- SSA 17 Slough Canal Basin
- SSA 18 Former Arbour Vale School, West Wing, St. Joseph's playing field
- SSA 19 Play Area off Moray Drive
- SSA 20 Wexham Park Hospital
- SSA 21 Halkingcroft Wood
- SSA 22 BT Site and 297 Langley Road
- SSA 23 Part of Langley Business Centre, 11/49 Station Road
- SSA 24 Land west of Hollow Hill Lane, Langley
- SSA 25 Old Slade Lake, Orlits Lake and Colnbrook West, Lakside Road

SELECTED KEY LOCATIONS

- SKL 1 Bath Road Cippenham
- SKL 2 Chalvey High Street
- SKL 3 Stoke Road and Mill Street
- SKL 4 Former Langley Oil Terminal and Railway Station Car Park

LOCAL PLAN PROPOSAL SITES

- LP 15 Land at Ditton Farm
- LP 16 Land south of Castleview Road
- LP 18 Middlegreen Trading Estate